



# Bedarfsumleitungen für den Autobahnverkehr in Hessen



Stand: November 2022

# Inhaltsverzeichnis

*(Hinweis: Mit Klick auf die Überschrift gelangt man automatisch in das gewünschte Verzeichnis und zurück).*

|   |    |
|---|----|
| BAB A3, Fahrtrichtung Köln - Würzburg .....   | 3  |
| BAB A3, Fahrtrichtung Würzburg Köln .....   | 4  |
| BAB A4, Fahrtrichtung Kirchheimer Dreieck - Eisenach .....                            | 5  |
| BAB A4, Fahrtrichtung Eisenach – Kirchheimer Dreieck .....                            | 5  |
| BAB A5, Fahrtrichtung Hattenbach - Heidelberg .....                                   | 6  |
| BAB A5, Fahrtrichtung Heidelberg - Hattenbach .....                                   | 7  |
| BAB A6, Fahrtrichtung Osten .....   | 8  |
| BAB A6, Fahrtrichtung Westen .....  | 9  |
| BAB A7, Fahrtrichtung Hannover - Würzburg .....                                       | 9  |
| BAB A7, Fahrtrichtung Würzburg - Hannover .....                                       | 10 |
| BAB A44, Fahrtrichtung Dortmund - Kassel / Hessisch Lichtenau West - Waldkappel ..... | 12 |
| BAB A44, Fahrtrichtung Waldkappel - Hessisch Lichtenau West / Kassel - Dortmund ..... | 12 |
| BAB A45, Fahrtrichtung Dortmund – Aschaffenburg .....                                 | 13 |
| BAB A45, Fahrtrichtung Aschaffenburg - Dortmund .....                                 | 14 |
| BAB A49, Fahrtrichtung Kassel - Marburg .....   | 15 |
| BAB A49, Fahrtrichtung Marburg – Kassel .....   | 16 |
| BAB A66, Fahrtrichtung Frankfurt - Fulda .....  | 17 |
| BAB A66, Fahrtrichtung Fulda – Frankfurt .....  | 18 |
| BAB A67, Fahrtrichtung Mönchhofdreieck – Viernheimer Dreieck .....                    | 19 |
| BAB A67, Fahrtrichtung Viernheimer Dreieck - Mönchhofdreieck .....                    | 19 |
| BAB A671, Fahrtrichtung Wiesbaden – Mainspitzdreieck .....                            | 20 |
| BAB A671, Fahrtrichtung Mainspitzdreieck - Wiesbaden .....                            | 20 |
| BAB A60, keine Autobahnbedarfsumleitungen .....                                       | 21 |
| BAB A480, keine Autobahnbedarfsumleitungen .....                                      | 21 |
| BAB A485, keine Autobahnbedarfsumleitungen .....                                      | 21 |
| BAB A643, keine Autobahnbedarfsumleitungen .....                                      | 21 |
| BAB A648, keine Autobahnbedarfsumleitungen .....                                      | 21 |
| BAB A659, keine Autobahnbedarfsumleitungen .....                                      | 21 |
| BAB A661, keine Autobahnbedarfsumleitungen .....                                      | 21 |
| BAB A672, keine Autobahnbedarfsumleitungen .....                                      | 21 |

## Fahrtrichtung Köln - Würzburg



|      |  |
|------|--|
| U 51 | AS Diez] – L 3447 – Staffel – B 8 – AS Limburg Nord  |
| U 53 | AS Limburg Nord – B 8 – OD Limburg – AS Limburg Süd  |
| U 55 | AS Limburg Süd – B 8 – Limburg – B 417 – Hünstetten-Görsroth – L 3274 – AS Idstein   |
| U 57 | AS Bad Camberg – L 3031 – Beuerbach – L 3031 Bechtheim – L 3031 – B 417 – L 3274 – Hünstetten-Görsroth – L 3274 – Niederauroff – L 3274 – AS Idstein   |
| U 59 | AS Idstein – L 3274 – B 275 – Eschenhahn – B 275 – Taunusstein – B 54 – Wiesbaden (Aarstraße – Dürerplatz – Zietenring – Kurt Schumacher Ring – Loreleiring – Konrad Adenauer Ring) – B 262 (Schiersteiner Straße) – A 643 – Schiersteiner Kreuz (A 66) Rampe Frankfurt – A 66 – Wiesbadener Kreuz   |
| U 61 | AS Wiesbaden/Niedernhausen – B 455 – Wiesbaden – B 455 – AS Wi.-Erbenheim (A 66) Rampe Frankfurt – A 66 – Wiesbadener Kreuz  |
| U 63 | Wiesbadener Kreuz (A 66) Rampe Wiesbaden – A 66 – AS Wi. Erbenheim (B455) Rampe Mainz-Kastel – B 455 – AS Mainz-Kastel (A 671) Rampe Darmstadt/Mainz – A 671 – Mainspitz Dreieck (A 60) Rampe Frankfurt/Darmstadt – A 60 – Rüsselsheimer Dreieck (A 67) Rampe Köln/Hannover/Würzburg/Frankfurt – A 67 – Mönchhofdreieck (A 3) Rampe Würzburg/Frankfurt |
| U 65 | AS Raunheim – B 43 – Staudenring – Südliche Ringstraße – Querspange Kelsterbach – B 43 – AS Frankfurt-Süd  |
| U 67 | AS Kelsterbach – B 43 – AS Frankfurt Süd   |
| U 69 | AS Frankfurt Süd – B 44 – L 3117 – Neu-Isenburg (Siemensstraße – Rathenaustraße – Frankfurter Straße - Friedhofstraße) – L 3117 – AS Neu-Isenburg (A 661) Rampe Frankfurt/Offenbach/ Würzburg – A 661 – Offenbacher Kreuz (A 3) Rampe Würzburg   |
| U 71 | Offenbacher Kreuz (A 661) Rampe Darmstadt/Dieburg – A 661 – AS Neu-Isenburg – L 3117 – Gravenbruch – B 459 – Dietzenbach – K 174 – Jügesheim –<br><b>Fahrtrichtung Hanau:</b> B 45 – AS Hanau;<br><b>Fahrtrichtung Würzburg:</b> L3121 – AS Seligenstadt   |
| U 41 | AS Obertshausen – L 3117 – Heusenstamm – Rembrücker Str. – Rembrücker Weg – Heusenstammer Str. – Hainhäuser Str. – Rodgau-Ringstraße – K 174 – L 3121 –<br><b>Fahrtrichtung Hanau:</b> B 45 – AS Hanau;<br><b>Fahrtrichtung Würzburg:</b> L3121 – AS Seligenstadt  |
| U 43 | AS Hanau – B 45 – B 43a – Hanauer Kreuz (A 45) Rampe München/Würzburg – A 45 – Seligenstädter Dreieck (A 3) Rampe München/Nürnberg   |
| U 45 | AS Hanau – B 45 – Jügesheim – L 3121 – AS Seligenstadt   |

U 73 AS Seligenstadt – L 3121 – L 2310 Ortsumgehung Seligenstadt – L 2310 – AS Mainhausen (geradeaus Richtung Aschaffenburg) – B 469 – [AS Stockstadt

U 75 Seligenstädter Dreieck (A 45) Rampe Dortmund/Gießen – A 45 – AS Mainhausen – B 469 – [AS Stockstadt

## Fahrtrichtung Würzburg Köln



U 50 AS Stockstadt] – B 469 – AS Mainhausen (A 45) Rampe Frankfurt – A 45 – Seligenstädter Dreieck (A 3) Rampe Frankfurt

U 52 Seligenstädter Dreieck – A 45 – Hanauer Kreuz Rampe Frankfurt – A 66 – B 43a – B 45 – AS Hanau

U 38 AD Seligenstadt – A 45 – AS Mainhausen – L 2310 – Ortsumgehung Seligenstadt – L 3121 – AS Seligenstadt

U 40 AS Seligenstadt – L 3121 – AS Rodgau-Jügesheim (B 45) Rampe Hanau – B45 – AS Hanau

U 42 AS Hanau – B 45 – B 448 – Hausen – L 3117 – Obertshausen – L 3117 – AS Obertshausen

U 54 AS Obertshausen – L 3117 – Heusenstamm – L 3117 – Gravenbruch – L 3117 – AS Neu-Isenburg (A 661) Rampe Frankfurt/Offenbach – A 661 – Offenbacher Kreuz (A 3) Rampe Köln/Wiesbaden

U 56 Offenbacher Kreuz (A 661) Rampe Darmstadt – A 661 – AS Neu-Isenburg – L 3117 – Neu-Isenburg (Friedhofstraße – Frankfurter Straße – Rathenaustraße - Siemensstraße) – L 3117 – B 44 (in südl. Richtung) – L 3262 - AS Zeppelinheim (A 5)


U 58 AS Frankfurt Süd – B 44 (nördl. Kreisel – südl. Kreisel) – B 43 – AS Kelsterbach


U 60 **(kleine Umleitung bei Sperrung zwischen Flughafen und Kelsterbach):**  
AS Flughafen – B 43 – AS Kelsterbach  
**(große Umleitung bei Sperrung zwischen Kelsterbach und Mönchhofdreieck):**  
AS Flughafen – B 43 – Querspange Kelsterbach – Südl. Ringstraße – Staudenring – B 43 – AS Raunheim

U 62 Mönchhofdreieck (A 67) Rampe Darmstadt – A 67 – Rüsselsheimer Dreieck (A 60) Rampe Mainz/Wiesbaden – A 60 – Mainspitzdreieck (A 671) Rampe Wiesbaden – A 671 – AS Mainz-Kastel (B 455) Rampe Wi.-Erbenheim – B 455 – AS Wi.-Erbenheim (A 66) Rampe Frankfurt – A 66 – Wiesbadener Kreuz (A 3) Rampe Köln

U 66 AS Wiesbaden/Niedernhausen – L 3028 – L 3026 – Niedernhausen – L 3026 – Idstein – B 275 – L 3274 – AS Idstein

|      |  |
|------|--|
| U 68 | AS Idstein – L 3274 – Görstroth – B 417 – L 3031 – Bechtheim – Beuerbach – AS Bad Camberg  |
| U 70 | <del>AS Bad Camberg – L 3031 – Bad Camberg – B 8 – Brechen – B 8 – Lindenholzhausen – B 8 – AS Limburg Süd</del><br><b>Verlegung wegen Baumaßnahme bis voraussichtlich 16.12.2022</b><br><b>AS Bad Camberg – L 3031 – B 417 – Limburg – B 8 – AS Limburg-Süd</b> |
| U 72 | AS Limburg Süd – B 8 – Limburg – B 49 – AS Limburg Nord  |
| U 74 | AS Limburg Nord – B 8 – Staffel – L 3447 – [AS Diez  |

|   |  |   |
|---|--|---|
| <u><a href="#">Fahrtrichtung Kirchheimer Dreieck - Eisenach</a></u> |  |  |
| U 75  | AS Kirchheim – B 454 – Niederaula – B 62 – Beiershausen – B 62 – Asbach – B 62 – Bad Hersfeld – B 27 – AS Bad Hersfeld   |   |
| U 77  | AS Bad Hersfeld – B 27 – Bad Hersfeld – B 62 – Sorga – B 62 – AS Friedewald  |   |
| U 79  | AS Friedewald – L 3255 – L 3069 – L 3251 – AS Wildeck-Hönebach   |   |
| U 81  | AS Wildeck-Hönebach – L 3251 – Bosserode – L 3251 – Obersuhl – L 3248 – AS Wildeck-Obersuhl  |   |
| U 83  | AS Wildeck-Obersuhl – L 3248 – Richelsdorf – L 3248 – Blankenbach – B 400 – Nesselröden – B 400 – AS Wommen  |   |
| U 85  | <b>(wegen fehlender Abfahrt, Überleitung von der U 83 zur U 85 im Bereich der AS Wommen)</b> U 83 – AS Wommen – L 3251 – Herleshausen – L 3251 – AS Herleshausen |   |
| U 87  | AS Herleshausen – L 3251 – Landesgrenze Hessen/Thüringen – [B 7a – B 7 – AS Eisenach-West  |   |

|   |  |   |
|---|--|---|
| <u><a href="#">Fahrtrichtung Eisenach – Kirchheimer Dreieck</a></u> |  |  |
| U 72  | AS Eisenach-West – B 7 – B 7a] – Landesgrenze Thüringen/Hessen – L 3251 – AS Herleshausen  |   |
| U 74  | AS Herleshausen – L 3251 – Herleshausen – L 3251 – AS Wommen<br><b>(keine Auffahrtmöglichkeit an der AS Wommen)</b> – B 400 – Nesselröden – B 400 – Wölfferode – L 3248 – Richelsdorf – L 3248 – AS Wildeck-Obersuhl |   |

|      |  |
|------|--|
| U 76 | AS Wildeck-Obersuhl – L 3248 – Obersuhl – L 3251 – Bosserode – L 3251 – AS Wildeck-Hönebach                        |
| U 78 | AS Wildeck-Hönebach – L 3251 – L 3069 – L 3255 – AS Friedewald   |
| U 80 | AS Friedewald – B 62 – Sorga – B 62 – Bad Hersfeld – B 27 – AS Bad Hersfeld  |
| U 82 | AS Bad Hersfeld – B27 – Bad Hersfeld – B 62 – Asbach – B 62 – Niederaula – B 454 – AS Kirchheim (A 7) beide Rampen |

## Fahrtrichtung Hattenbach - Heidelberg



|       |  |
|-------|--|
| U 14  | AS Kirchheim (A 7) – B 454 – Niederaula – B 62 – Niederjossa – B 62 – Oberjossa – B 62 – Breitenbach a.H. – B 62 – Gehau – B 62 – Hünstadt – B 62 – Lingelbach – B 62 – Eifa – B 62 – AS Alsfeld Ost |
| U 16  | AS Alsfeld Ost – B 62 – Alsfeld – B 49 – AS Alsfeld West   |
| U 18  | AS Alsfeld West – B 49 – Romrod – B 49 – Schellnhausen – B 49 – Ermenrod – B 49 – Ruppertenrod – B 49 – L 3072 – Lehnheim – L 3072 – Atzenhain – L 3072 – AS Homberg (Ohm)                           |
| U 20  | AS Homberg (Ohm) – L 3072 (Ortsumgehung Atzenhain) – Lehnheim – B 49 – Grünberg – Lindenstruth – Reiskirchen – AS Reiskirchen  |
| U 22  | Reiskirchener Dreieck – A 480 – Gießener Nordkreuz – A 485 – Gießener Südkreuz (A 45) Rampe Frankfurt  |
| U 24  | AS Fernwald – B 457 – Steinbach – B 457 – AS Gießen Licher Straße – A 485 – Gießener Südkreuz (A 45) Rampe Frankfurt   |
| U 24a | Gambacher Kreuz – A 45 – AS Münzenberg – L 3053 – L 3134 – AS Butzbach   |
| U 26  | AS Butzbach – L 3134 – L 3053 – Ostumgehung Butzbach – B 3 – Nieder Weisel – B 3 – Nieder Mörlen – B 275 – AS Ober Mörlen  |
| U 28  | AS Ober Mörlen – B 275 – Ober Mörlen – B 275 – Ziegenberg – B 275 – Usingen – B 456 – Wehrheim (Umgehung) – B 456 – Oberstedten – B 455 – AS Oberursel Nord (A 661) Rampe Frankfurt                  |
| U 30  | AS Friedberg – L 3057 – L 3041 – B 456 – A 661 – Bad Homburger Kreuz   |
| U 32  | Bad Homburger Kreuz – A 661 – AS Heddernheim – Marie-Curie-Straße – L 3004 – AS Frankfurt Miquelallee – A 66 – Nordwestkreuz Frankfurt   |
| U 34  | Frankfurter Kreuz – A 3 – Mönchhofdreieck (A 67) Rampe Darmstadt   |

|      |   |
|------|---|
| U 36 | AS Zeppelinheim – L3262 – B 44 – Mörfelden – B 486 – AS Langen/Mörfelden  |
| U 37 | AS Langen/Mörfelden – B 486 – Mörfelden – B 44 – AS Groß-Gerau (A 67) Rampe Darmstadt                                     |
| U 38 | AS Weiterstadt – B 42 – AS Büttelborn (A 67) Rampe Darmstadt  |
| U 78 | AS Darmstadt-Eberstadt – B 3 – L 3103 – AS Seeheim-Jugenheim  |
| U 80 | AS Seeheim-Jugenheim – L 3103 – Berta-Benz-Straße – B 3 – Zwingenberg – K 67 – AS Zwingenberg                             |
| U 82 | AS Zwingenberg – K 67 – Bensheim (Westtangente) – B 47 – AS Bensheim  |
| U 84 | AS Bensheim – B 47 – B 460 – AS Heppenheim  |
| U 86 | AS Heppenheim – B 460 – Heppenheim (Tiergartenstraße) – L 3398 – B 3 [Hemsbach – L 3110 – AS Hemsbach                     |
| U 88 | AS Hemsbach] – L 3110 – Hüttenfeld – L 3111 – Viernheim – AS Viernheim – A 659 – [Weinheimer Kreuz (A 5) Rampe Heidelberg |

## [Fahrtrichtung Heidelberg - Hattenbach](#)



|      |  |
|------|--|
| U 63 | AS Hemsbach – L 3110 – Hemsbach] – B 3 – Heppenheim – B 460 – AS Heppenheim  |
| U 65 | AS Heppenheim – B 460 – B 47 – AS Lorsch (67) Rampe Darmstadt  |
| U 67 | AS Bensheim – B 47 – Bensheim (Westtangente) – K 67 – AS Zwingenberg   |
| U 69 | AS Zwingenberg – K 67 – Zwingenberg – B 3 – Berta-Benz-Straße – L 3103 – AS Seeheim Jugenheim  |
| U 71 | AS Seeheim Jugenheim – L 3303 – L 3103 – B 3 – AS Darmstadt–Eberstadt  |
| U 73 | AS Darmstadt-Eberstadt – Karlsruher Straße (B 3 / B 426) – Pfungstädter Straße (B 426) – Nordumgehung Pfungstadt (B 426) AS Pfungstadt (A 67) – Darmstädter Kreuz (A 5 / A 67) |
| U 9  | AS Weiterstadt – B 42 – AS Büttelborn – A 67 – AS Groß-Gerau – B 44 – Mörfelden – B 486 – AS Langen/Mörfelden  |
| U 11 | AS Langen/Mörfelden – B 486 – Mörfelden – B 44 – L 3262 – AS Zeppelinheim  |

|       |  |
|-------|--|
| U 5   | AS Zeppelinheim – L 3262 – B 44 – AS Frankfurt Süd (Rampe Köln)  |
| U 7   | Frankfurter Kreuz – A 3 – AS Flughafen – B 43 – B 40a – Krifteler Dreieck (Rampe Frankfurt) – A 66   |
| U 13  | Nordwestkreuz Frankfurt – A 66 – AS Frankfurt Miquelallee – L 3004 – Marie-Curie-Straße – AS Heddernheim – A 661 – Bad Homburger Kreuz                                     |
| U 15  | Bad Homburger Kreuz – A 661 – B 456 – L 3041 – L 3057 – AS Friedberg   |
| U 17  | AS Friedberg – B 455 – Ober Rosbach – B 455 – Neubaustrecke B 3 OU Friedberg – B 3 – Nieder Mörlen – AS Bad Nauheim  |
| U 19  | AS Ober Mörlen – B 275 – Nieder Mörlen – B 3 – Nieder Weisel – B 3 – Ostumgehung Butzbach – L 3053 – L 3134 – AS Butzbach  |
| U 21  | AS Butzbach – L 3134 – L 3053 – AS Münzenberg (A 45) Rampe Gießen  |
| U 21a | Gambacher Kreuz – A 45 – Gießener Südkreuz – A 485 – Gießener Nordkreuz – A 480 – Reiskirchener Dreieck  |
| U 23  | AS Fernwald – B 457 – AS Gi.-Licher Straße – A 485 – Gießener Nordkreuz – A 480 – Reiskirchener Dreieck  |
| U 25  | AS Reiskirchen – B 49 – Lindenstruth – B 49 – Grünberg – B 49 – L 3072 – AS Homberg (Ohm)  |
| U 27  | AS Homberg (Ohm) – L 3072 – Atzenhain – L 3072 – Lehnheim – L 3972 – B 49 – Ruppertenrod – B 49 – Ermenrod – B 49 – Schellnhausen – B 49 – Romrod – B 49 – AS Alsfeld West |
| U 29  | AS Alsfeld West – B 49 – Alsfeld – B 62 – AS Alsfeld Ost   |
| U 31  | AS Alsfeld Ost – B 62 – Lingelbach – B 62 – Hünstadt – B 62 – Gehau – B 62 – Oberjossa – B 62 – Niederjossa – B 62 – Niederaula – B 454 – AS Kirchheim (Rampe Kassel)      |
| U 45  | AS Alsfeld Ost – B 62 – B 254 – Eudorf – B 254 – Röllshausen – B 254 – Loshausen – B 254 – Schwalmstadt – B 254 – Lützelwig – B 254 – B 323 – AS Homberg/Efze (A 7)        |

## Fahrtrichtung Osten



|     |  |
|-----|--|
| U 1 | AS Mannheim Sandhofen] – B 44 – Lampertheim – B 44 – Bürstadt (Umgehung) – B 47 – AS Lorsch (A 67) |
|-----|--|



## Fahrtrichtung Westen




- |      |   |
|------|---|
| U 46 | AS Lorsch (A 67) – B 47 – Bürstadt (Umgehung) – B 44 – Lampertheim – B 44 – [AS Mannheim Sandhofen] |
| U 16 | AS Mannheim Sandhofen – B 44 – Bürstadt (Umgehung) – B 47 – Worms – B 9 – AS Ludwigshafen           |

## Fahrtrichtung Hannover - Würzburg



- |      |  |
|------|--|
| U 78 | [AS Hann. Münden-Hedemünden – B 80 – B 3 – B 496 – AS Hann. Münden Staufenberg-Lutherberg]   |
| U 2  | AS Hann. Münden/Lutterberg - B 496 - Lutterberg - L 562 - Landwehrhagen - L 562 - Landesgrenze Niedersachsen/Hessen] - L 562 - Ellenbachstraße (Gemeindestraße) - Hermann-Scheer-Straße (Gemeindestraße) - K 10 (Sandershäuser Straße) - L 3237 (Dresdner Straße) - AS Kassel Nord |
| U 4  | AS Kassel-Nord – L 3237 (Dresdner Straße) – B 83 – Platz der Deutschen Einheit – B 83 – AS Kassel-Waldau (A 49) Rampe Frankfurt/Hannover – A 49 – AK Kassel-Mitte (A 7) Rampe Frankfurt/Würzburg/Dortmund  |
| U 6  | AD Kassel-Ost – B 7 (Leipziger Straße) – Platz der Deutschen Einheit – B 83 – AS Kassel-Waldau (A 49) Rampe Frankfurt/Hannover – A 49 – AK Kassel-Mitte (A 7) Rampe Frankfurt/ Würzburg/Dortmund   |
| U 26 | AK Kassel-Mitte – A 49 – AK Kassel-West (A 44) – Rampe Hannover/Frankfurt – A 44 – AD Kassel-Süd (A 7) Rampe Frankfurt/Würzburg/Erfurt   |
| U 48 | AD Kassel-Süd – A 44 – AK Kassel-West (A 49) – Rampe Marburg/Fritzlar/Baunatal – A 49 – AS Felsberg – B 254 – Dissen – B 254 – Deute – B 254 – Niedervorschütz – L 3220 (Ortsumgehung Felsberg) – Gensungen – B 253 – AS Melsungen   |
| U 50 | AS Guxhagen – B 83 – Körle – B 83 – Röhrenfurth – B 83 – Melsungen – B 253 – AS Melsungen  |
| U 8  | AS Melsungen – B 253 – Felsberg-Gensungen – Rhünda – Harle – B253 – B 254 – Homberg (Efze) – B 323 – AS Homberg (Efze)   |
| U 54 | AS Malsfeld – L 3224 – Homberg (Efze) – K 26 – B 254 – B 323 – AS Homberg (Efze)   |

|                      |   |
|----------------------|---|
| U 10                 | AS Homberg (Efze) – L 3465 – L 3254 – Hausen – L 3254 – Ersrode – L 3253 – Hainrode – L 3253 – L3153 – Mühlbach – L 3153 – L 3155 – Aua – L 3155 – AS Bad Hersfeld-West |
| U 46                 | AS Homberg (Efze) – B 323 – B 254 – Lützelwig – B 254 – Loshausen – B 254 – Röllshausen – B 254 – Eudorf – B 254 – B 62 – AS Alsfeld Ost (A 5) Rampe Frankfurt          |
| U 12<br><b>(Lkw)</b> | AS Bad Hersfeld-West – B 324 – Obergeis – B 324 – Bad Hersfeld – B 62 – Asbach – B 62 – Beiershausen – B 62 – Niederaula – B 454 – Kirchheim – AS Kirchheim             |
| U 12<br><b>(PKW)</b> | AS Bad Hersfeld-West – L 3155 – Aua – L 3155 – Saasen – L 3155 – Raboldshausen – L 3155 – Salzberg – L 3157 – Oberaula – B 454 – Kirchheim – AS Kirchheim               |
| U 14                 | AS Kirchheim – B 454 – Niederaula – B 62 – AS Niederaula  |
| U 84                 | AS Niederaula – B 62 – L3140 – L 3176 – Fraurombach – L 3176 – AS Hünfeld/Schlitz   |
| U 86                 | AS Hünfeld/Schlitz – L 3176 – Oberrombach – L 3176 – B 27 – AS Fulda Nord   |
| U 88                 | AS Fulda Nord – B 27 – Fulda – B 27 – AS Fulda-Süd – A 66 – AD Fulda  |
| U 52                 | AD Fulda – A 66 – AS Fulda Süd – B 279 – Rothemann – B 279 – Döllbach – L 2790 – Landesgrenze Hessen/Bayern – [Motten – St 2790 – AS Bad Brückenau/Volkers              |

|  |  |   |
|--|--|---|
| <u><a href="#">Fahrtrichtung Würzburg - Hannover</a></u> |  |  |
| U 65   | AS Brückenau/Volkers – St 2790 – Motten] – Landesgrenze Bayern/Hessen – L 2790 – Döllbach – B 279 – Rothemann – B 279 – AS Fulda Süd – A 66 – AD Fulda |   |
| U 69   | AD Fulda – A 66 – AS Fulda Süd – B 27 – Fulda – B 27 – AS Fulda Nord   |   |
| U 71   | AS Fulda Nord – B 27 – L 3176 – Oberrombach – L 3176 – AS Hünfeld/Schlitz  |   |
| U 73   | AS Hünfeld/Schlitz – L 3176 – Fraurombach – L 3176 – L 3140 – Queck – L 3140 – Rimbach – L 3140 – Ober Wegfurth – L 3140 – B 62 – AS Niederaula        |   |
| U 31   | AS Niederaula – B 62 – Niederaula – B454 – AS Kirchheim  |   |

|      |  |
|------|--|
| U 33 | AS Kirchheim – B 454 – Niederaula – B 62 – Beiershausen – B 62 – Asbach – B 62 – Bad Hersfeld – B 324 – Obergeis – B 324 – AS Bad Hersfeld West  |
| U 35 | AS Bad Hersfeld West – L 3155 – Aua – L 3153 – Mühlbach – L3253 – Hainrode – L 3253 – Ersrode – L 3254 – Hausen – L 3254 – L3465 – AS Homberg/Efze   |
| U 37 | AS Homberg/Efze – B 323 – B 254 – Hebel – B 254 – Unshausen – B 254 – B 253 – Harle – B 253 – Gensungen – B 253 – AS Melsungen   |
| U 51 | AS Malsfeld – K 20 – B 83 – Melsungen – B 253 – AS Melsungen   |
| U 39 | ab AS Melsungen bis zur A 49: AS Melsungen – B 253 – Gensungen – L 3220 (Ortsumgehung Felsberg) – Niedervorschütz – B 254 – Deute – B 254 – Dissen – B 254 – AS Felsberg (A 49) Rampe Kassel – *<br><br>ab AS Guxhagen bis zur A 49: AS Guxhagen – L 3221 – Grifte – L 3316 – AS Baunatal Süd (A 49) Rampe Kassel -*<br><br>* – A 49 – AK Kassel-West (A 44) Rampe Hannover/Frankfurt – A 44 – AD Kassel-Süd (A 7) Rampe Hamburg/Hannover/Kassel |
| U 83 | AD Kassel-Süd – A 44 – AK Kassel-West (A 49) Rampe Kassel – A 49 – AK Kassel-Mitte (A 7) Rampe Hamburg/Hannover  |
| U 41 | AK Kassel-Mitte – A 49 – AS Kassel-Waldau – B 83 – Platz der Deutschen Einheit – B 7 – L 3237 (Dresdner Straße) – AS Kassel-Nord   |
| U 85 | AD Kassel-Ost – B 7 (Leipziger Straße) – Platz der Deutschen Einheit – B 7 – L 3237 (Dresdner Straße) – AS Kassel Nord   |
| U 43 | AS Kassel Nord – L 3237 (Dresdner Straße) – B 7 (Scharnhorststraße) – Ysenburgstraße – B 3 (Weserstraße) – L 3235 (Fuldatastraße) – B 3 – Wahnhausen – B 3 – Wilhelmshausen – B 3 – Landesgrenze Hessen/Niedersachsen – [B3 – Hann. Münden – B 80 – AS Hann. Münden-Hedemünden   |
| U 47 | AS Kassel Nord - L 3237 (Dresdner Straße) - K 10 (Sandershäuser Straße) - Hermann-Scheer-Straße (Gemeindestraße) - Ellenbachstraße (Gemeindestraße) - L 562 - Landesgrenze Hessen/Niedersachsen – [L 562 - Landwehrhagen - L 562 - Lutterberg - B 496 - AS Hann. Münden/Lutterberg   |
| U 1  | AS Hann. Münden-Hedemünden – L 564 – Hedemünden] – Landesgrenze Niedersachsen/Hessen – B 80 – Gertenbach – B 80 – Witzenhausen – B 80 – B 27 – Landesgrenze Hessen/Niedersachsen – [B 27 – A 38 – AD Drammetal   |

Fahrtrichtung Dortmund - Kassel /  
Hessisch Lichtenau West - Waldkappel



|                                  |  |
|----------------------------------|--|
| U 69a                            | AS Marsberg – B 7 – B 252 – Landesgrenze NRW / Hessen – [B 252 – AS Diemelstadt  |
| U 71                             | AS Diemelstadt – B 252 – Landesgrenze Hessen/ NRW – [B 7 – Scherfede – B 7 – B 252 – AS Warburg  |
| U 73                             | <del>AS Warburg – L 837 – L552 – Welda] – Landesgrenze NRW/Hessen – L 3075 – Volkmarsen – L 3080 – Breuna – L 3312 – AS Breuna</del><br><b>Verlegung wegen Vollsperrung der L 3075 in der Zeit vom 01.09.2022 bis 13.12.2024</b><br><b>AS Warburg – B 252 – B 7 – L 3312 – AS Breuna</b> |
| U 75                             | AS Breuna – L 3312 – Niederelsungen – K 90 – K 11 – Ehringen – L 3075 – Wolfhagen – B 450 – Isthä – B 251 – AS Zierenberg  |
| U 77<br><b>Pkw</b>               | AS Zierenberg – B 251 – Ehlen – B 251 – L 3298 – Kassel – L 3218 – AS Kassel-Bad Wilhelmshöhe  |
| U 77<br><b>Lkw<br/>&gt;7,5 t</b> | AS Zierenberg - B 251 - Isthä - B 450 - L 3215 – AS Kassel-Bad Wilhelmshöhe  |
| U 79                             | AS Kassel-Bad Wilhelmshöhe – L 3215 – L 3218 – Baunatal – L 3219 – L 3473 – AS Baunatal-Mitte (A 49) Rampe Kassel – A 49 – AK Kassel-West (A 44) Rampe Hannover/Frankfurt  |
| U 81                             | AK Kassel-West – A 49 – AK Kassel-Mitte (A 7) beide Rampen   |
| U 11                             | AS Hessisch Lichtenau West – Hessisch Lichtenau – L 3225 – B 487 – AS Hessisch Lichtenau Mitte   |
| U 13                             | AS Hessisch Lichtenau Mitte – L 3299 – Walburg – K 87 – L 3238 – AS Hessisch Lichtenau Ost   |
| U 15                             | AS Hessisch Lichtenau Ost – L 3238 – Küchen – L 3249 – Hasselbach – K 39 – Waldkappel – L 3334 – B 7 – AS Waldkappel   |

Fahrtrichtung Waldkappel - Hessisch  
Lichtenau West / Kassel - Dortmund



|      |  |
|------|--|
| U 90 | AS Waldkappel – B 7 – Waldkappel – L 3334 – Hasselbach – K 39 – Küchen – L 3249 – L 3238 – AS Hessisch Lichtenau Ost |
|------|--|

|  |  |
|--|--|
| U 88                                   | AS Hessisch Lichtenau Ost – L 3238 – Walburg – K 87 – L 3299 – AS Hessisch Lichtenau Mitte   |
| U 86                                   | AS Hessisch Lichtenau Mitte – B 487 – Hessisch Lichtenau – L 3225 – AS Hessisch Lichtenau West   |
| U 12                                   | AD Kassel-Süd – A 7 – AK Kassel-Mitte – A 49 – AK Kassel-West (A 44) Rampe Dortmund  |
| U 14                                   | AK Kassel-West – A 49 – AS Baunatal-Nord – L 3311 – Baunatal – L 3219 – L 3218 – L 3215 – AS Kassel-Bad Wilhelmshöhe   |
| U 16<br><b>Pkw</b>                     | AS Kassel-Bad Wilhelmshöhe – L 3218 – Kassel – L 3298 – B 251 – Ehlen – B 251 – AS Zierenberg  |
| U 16<br><b>Lkw</b><br><b>&gt;7,5 t</b> | AS Kassel-Bad Wilhelmshöhe - L 3215 - B 450- Isthä - B 251 – AS Zierenberg   |
| U 18                                   | AS Zierenberg – B 251 – Isthä – B 450 – Wolfhagen – L 3075 – Ehringen – K 11 – K 90 – Niederelsungen – L 3312 – AS Breuna  |
| U 20                                   | <del>AS Breuna – L 3312 – Breuna – L 3080 – Volkmarsen – L 3075 – Landesgrenze Hessen/ NRW – [Welda – L 552 – L 837 – AS Warburg</del><br><b>Verlegung wegen Vollsperrung der L 3075 in der Zeit vom 01.09.2022 bis 13.12.2024</b><br><b>AS Breuna – L 3312 – B 7 – B 252 – AS Warburg</b> |
| U 22                                   | AS Warburg – B 252 – B 7 – Scherfede – B 7] – Landesgrenze NRW/Hessen – B 252 – AS Diemelstadt   |
| U 24                                   | AS Diemelstadt – B 252 – Landesgrenze Hessen / NRW – [B 252 – B 7 – AS Marsberg  |

## Fahrtrichtung Dortmund – Aschaffenburg



|      |   |
|------|---|
| U 34 | AS Wilnsdorf – Wilnsdorf] – B 54 – AS Haiger/Burbach  |
| U 36 | AS Haiger/Burbach – B 54 – B 277 – Haiger – B 277 – AS Dillenburg   |
| U 38 | AS Dillenburg – B 277 – Dillenburg – B 277 – Herborn – B 277 – AS Herborn Süd   |
| U 40 | AS Haiger/Burbach – B 54 – B 414 – B 255 – AS Herborn West  |
| U 42 | AS Herborn Süd – B 277 – Sinn – B 277 – Edingen – B 277 – Katzenfurt – B 277 – Dillheim – B 277 – L 3052 – AS Ehringshausen |
| U 44 | AS Ehringshausen – L 3052 – Ehringshausen – B 277 – Werdorf – Aßlar – B 277 – A 480 – Wetzlarer Kreuz                       |

|       |  |
|-------|--|
| U 46  | Wetzlarer Kreuz – A 480 – B 277 – B 49 – AS Wetzlar Ost  |
| U 48  | AS Wetzlar Ost – B 49 – Dreieck Bergwerkswald – A 485 – Gießener Südkreuz  |
| U 50  | Gießener Südkreuz – A 485 – B 3 – Butzbach – B 488 – L 3134 – AS Butzbach  |
| U 52  | Gambacher Kreuz – A 5 – AS Butzbach – L 3134 – L 3053 – AS Münzenberg  |
| U 54  | AS Münzenberg – B 488 – L 3136 – Münzenberg – L 3136 – Wohnbach – L 3136 – Berstadt – B 455 – AS Wölfersheim                                   |
| U 56  | AS Wölfersheim – B 455 – K 181 – Echzell – L 3188 – Staden – B 275 – AS Florstadt  |
| U 58  | AS Florstadt – B 275 – Staden – L 3188 – Stammheim – L 3189 – B 521 – AS Altstadt  |
| U 60  | AS Altstadt – B 521 – Ortsumgehung Nidderau – B 45 – AS Hanau Nord – A 66 – Hanauer Kreuz  |
| U 62  | AS Altstadt – B 521 – Altstadt – Kreisverkehr – L 3189 – Rommelhausen – L 3191 – Hammersbach Langenbergheim – 2 Kreisverkehre – AS Hammersbach |
| U 32  | Hanauer Kreuz – B 43 – B 8 – L 2305 – [AS Alzenau-Nord   |
| U 66  | [AS Alzenau-Nord – AS Alzenau-Mitte]   |
| U 66a | [AS Alzenau-Mitte – St 2805 – Kahl – B 8 – Dettingen – AS Kleinostheim]  |
| U 68  | [AS Karlstein – AS Kleinostheim]   |
| U 68a | [AS Kleinostheim – AS Aschaffenburg-West (A3)]   |
| U 70  | AS Mainhausen – B 469 Richtung Stockstadt – [AS Stockstadt (A3) Rampe Frankfurt  |

## Fahrtrichtung Aschaffenburg - Dortmund



|       |   |
|-------|---|
| U 81  | Seligenstädter Dreieck – A 3 – [A3 (Nebenfahrbahn ab AS Stockstadt) – AS Aschaffenburg-West – B 8 – AS Kleinostheim |
| U 81a | [AS Kleinostheim – AS Karlstein]  |
| U 83  | [AS Karlstein – St 2443 – Dettingen – B 8 – Kahl – St 2805 – AS Alzenau-Mitte]                                      |
| U 83a | [AS Alzenau-Mitte – AS Alzenau-Nord]  |
| U 85  | AS Alzenau-Nord] – L 2305 – B 8 – B 43 – Hanauer Kreuz  |

|      |   |
|------|---|
| U 89 | AS Hammersbach – L 3195 – 2 Kreisverkehre – L 3191 – Hainchen – B 521 – AS Altstadt                             |
| U 77 | Hanauer Kreuz – A 66 – AS Erlensee – L 3193 – L 3445 – Langenselbold West                                       |
| U 79 | Langenselbolder Dreieck – A 66 – AS Gründau Lieblos – B 457 – Büdingen – Büches – B 521 – AS Altstadt           |
| U 91 | AS Altstadt – B 521 – Büches – B 457 – Selters – B 275 – AS Florstadt   |
| U 93 | AS Florstadt – B 275 – Ranstadt – B 457 – Nidda – Harb – B 455 – Berstadt – B 455 – AS Wölfersheim              |
| U 95 | AS Wölfersheim – B 455 – Berstadt – B 489 – Hungen – B 457 – Lich – B 488 – AS Münzenberg                       |
| U 97 | AS Münzenberg – L 3053 – L 3134 – AS Butzbach (A 5) Rampe Kassel – A 5 – Gambacher Kreuz (Rampe Dortmund)       |
| U 3  | Gambacher Kreuz – A 5 – AS Fernwald – B 457 – AS Gi.-Licher Straße – A 485 – Gießener Südkreuz (Rampe Dortmund) |
| U 5  | Gießener Südkreuz – A 485 – Dreieck Bergwerkswald – B 49 – AS Wetzlar Ost                                       |
| U 9  | AS Wetzlar Ost – B 49 – B 277 – A 480 – Wetzlarer Kreuz (Rampe Dortmund)  |
| U 11 | Wetzlarer Kreuz – B 277 – Aßlar – B 277 – Werdorf – B 277 – Ehringshausen – L 3052 – AS Ehringshausen           |
| U 13 | AS Ehringshausen – L 3052 – Ehringshausen – B 277 – Katzenfurt – B 277 – Sinn – B 277 – AS Herborn Süd          |
| U 15 | AS Herborn West – B 255 – B 414 – B 54 – AS Haiger/Burbach  |
| U 17 | AS Herborn Süd – B 277 – Herborn – B 277 – Burg – B 277 – Dillenburg – B 277 – AS Dillenburg                    |
| U 19 | AS Dillenburg – B 277 – Haiger – B 277 – Allendorf – B 277 – AS Haiger/Burbach                                  |
| U 21 | AS Haiger/Burbach – B 54 – [L 531 – Würgendorf  |

## Fahrtrichtung Kassel - Marburg



U 28 AK Kassel-Mitte – A 7 – AD Kassel-Süd (A 44) Rampe Dortmund – A 44 – AK Kassel-West (A 49) Rampe Marburg/Fritzlar/Baunatal

|      |  |
|------|--|
| U 30 | AK Kassel-West (A 44) Rampe Dortmund – A 44 – AS Kassel-Bad Wilhelmshöhe – L 3215 – L 3218 – Altenritte – L 3219 – Altenbauna – L 3219 – L 3473 – Kirchbauna – L3473 – AS Baunatal-Mitte |
| U 32 | AS Baunatal Nord – L 3311 – L 3219 – L 3473 – Altenbauna – L 3473 – Kirchbauna – L 3473 – AS Baunatal-Mitte  |
| U 34 | AS Baunatal-Mitte – L 3473 – Kirchbauna – K 22 – Hertingshausen – AS Baunatal Süd  |
| U 36 | AS Baunatal-Süd – Hertingshausen – K 92 – AS Edermünde   |
| U 38 | AS Edermünde – L 3221 – Besse – L 3221 – AS Gudensberg   |
| U 40 | AS Gudensberg – L 3150 – Werkel – L 3150 – AS Fritzlar   |
| U 42 | AS Fritzlar – L 3150 – Fritzlar – B 450 – L 3150 – L 3223 – AS Borken  |

## Fahrtrichtung Marburg – Kassel



|      |   |
|------|---|
| U 85 | AS Borken – L 3223 – L 3150 – B 253 – AS Wabern   |
| U 87 | AS Wabern – B 253 – B 450 – Fritzlar – L 3150 – AS Fritzlar   |
| U 89 | AS Fritzlar – L 3150 – Werkel – L 3150 – AS Gudensberg  |
| U 91 | AS Gudensberg – L 3221 – Besse – L 3221 – AS Edermünde  |
| U 93 | AS Edermünde – L 3221 – Holzhausen – L 3221 – L 3316 – AS Baunatal Süd  |
| U 95 | AS Baunatal Süd – K 22 – Hertingshausen – K 22 – Kirchbauna – L 3473 – AS Baunatal Mitte  |
| U 97 | AS Baunatal Mitte – L 3473 – Kirchbauna – L 3473 – L 3219 – Altenbauna – L 3219 – L 3311 – AS Baunatal Nord   |
| U 99 | AS Baunatal Mitte – L 3473 – Kirchbauna – L 3473 – L 3219 – Altenbauna – L 3219 – Altenritte – L 3218 – L 3215 – AS Kassel-Bad Wilhelmshöhe           |
| U 51 | AK Kassel-West (A 44) Rampe Hannover/Frankfurt – A 44 – AD Kassel-Süd (A 7) Rampe Hamburg/Hannover/Kassel – A 7 – AK Kassel-Mitte (A 49) Rampe Kassel |



## Fahrtrichtung Frankfurt - Fulda



|      |   |
|------|---|
| U 9  | AS Bergen Enkheim – K 870 – L 3001 – B 8 – AS Maintal Bischofsheim  |
| U 11 | AS Maintal Bischofsheim – B 8 – L 3268 – L 3195 – AS Maintal Dörnigheim   |
| U 13 | AS Maintal Dörnigheim – L 3195 – Südumgehung Hochstadt – K 857 – Hanau-Hohe Tanne – L 3008 – Hanau-Wilhelmsbad – L 3268 – B 45 – AS Hanau Nord  |
| U 15 | AS Hanau West – L 3209 – L 3268 – B 45 – AS Hanau Nord  |
| U 17 | AS Hanau Nord – B 45 – L 3209 – L 3193 – AS Erlensee  |
| U 19 | AS Erlensee – L 3193 – L 3445 – AS Langenselbold West – A 45 – Langenselbolder Dreieck  |
| U 21 | AS Erlensee – B 8 – B 43 – Hanauer Kreuz  |
| U 23 | Hanauer Kreuz – B 43 – L 3483 – L 3268 – K 861 – L 3339 – AS Langenselbold  |
| U 25 | AS Langenselbold – L 3339 – L 3269 – K 903 – AS Gründau-Rothenbergen  |
| U 27 | AS Gründau Rothenbergen – K 903 – B 457 – AS Gründau Lieblos  |
| U 29 | AS Gründau Lieblos – B 457 – L 3333 – Gelnhausen – L 3202 – AS Gelnhausen West  |
| U 31 | AS Gelnhausen West – L 3202 – Gelnhausen – L 3333 – AS Gelnhausen Ost   |
| U 33 | AS Gelnhausen Ost – L 3333 – Wirtheim – B 276 – AS Bad Orb/Wächtersbach   |
| U 35 | AS Bad Orb/Wächtersbach – B 276 – Wächtersbach – L 3216 – AS Bad Soden Salmünster   |
| U 37 | AS Bad Soden Salmünster – L 3178 – K 987 – Steinau – L 3196 – L 3195 – AS Steinau   |
| U 39 | AS Steinau – L 3195 – L 3196 – Steinau – L 3329 – AS Schlüchtern Süd  |
| U 41 | AS Schlüchtern Süd – L 3329 – L 3180 – L 3292 – AS Schlüchtern Nord   |
| U 43 | AS Schlüchtern Nord – L 3372 – Flieden – L 3141 – K 163 – AS Neuhof Süd   |
| U 47 | AS Neuhof-Süd - L 3206 - Kalbach Kreisel - L 3206 bis Abf. Büchenberg K 69 - Büchenberg - bis Abf. Zillbach - L 3430 - bis Abf Döllbach - K 75 bis Döllbach - L 3207 bis Zufahrt B 279 - AS Fulda-Süd |
| U 49 | AS Neuhof-Nord - K 100 - Kerzell - L 3430 bis Auffahrt B 27 - AS Fulda-Süd  |

## Fahrtrichtung Fulda – Frankfurt



|      |   |
|------|---|
| U 2  | AS Fulda-Süd (in FR A 66 Ffm.) – Abf. B 27 in FR Fulda – Abf. Eichenzell - L 3430 Ri. Neuhof- K 100 - Kerzell - AS Neuhof-Nord                          |
| U 4  | AS Neuhof-Nord - K 100 - Dorfborn - Neuhof – Nhf.-Kreisel – Hanauaer Str. – AS Neuhof Süd   |
| U 6  | AS Neuhof Süd – K 163 – L 3141 – Flieden – L 3372 – AS Schlüchtern Nord   |
| U 10 | AS Schlüchtern Nord – L 3292 – L 3180 – L 3329 – AS Schlüchtern Süd   |
| U 12 | AS Schlüchtern Süd – L 3329 – Steinau – K 987 – L 3196 – L 3195 – AS Steinau  |
| U 14 | AS Steinau – L 3195 – L 3196– Steinau – K 987 – L 3178? (L 3216) – AS Bad Soden Salmünster  |
| U 16 | AS Bad Soden Salmünster – L 3216 – Wächtersbach – B 276 – AS Bad Orb/ Wächtersbach  |
| U 18 | AS Bad Orb/Wächtersbach – B 276 – Wirtheim – L 3333 – AS Gelnhausen Ost   |
| U 20 | AS Gelnhausen Ost – L 3333 – Gelnhausen – L 3202 – AS Gelnhausen West   |
| U 22 | AS Gelnhausen West – L 3202 – L 3333 – B 457 – AS Gründau Lieblos   |
| U 24 | AS Gründau Lieblos – B 457 – K 903 – AS Gründau Rothenbergen  |
| U 26 | AS Gründau Rothenbergen – K 901 – L 3271 – AS Langenselbold   |
| U 28 | AS Langenselbold – L 3339 – K 861 – L 3268 – L 3483 – B 43 – Hanauer Kreuz  |
| U 30 | Langenselbolder Dreieck – A 45 – AS Langenselbold West – L 3445 – Ortsumgehung Ravalzhausen/Langendiebach – L 3193 – AS Erlensee – A 66 – Hanauer Kreuz |
| U 32 | Hanauer Kreuz – B 43a – B 43 – L 3193 – AS Erlensee   |
| U 34 | AS Erlensee – L 3193 – L 3209 – B 45 – AS Hanau Nord  |
| U 36 | AS Hanau Nord – B 45 – L 3268 – L 3209 – AS Hanau West  |
| U 38 | AS Hanau Nord – B 45 – L 3268 – L 3008 – Hanau-Hohe Tanne – K 857 – L 3195 – Südumgehung Hochstadt – AS Maintal Dörnigheim                              |
| U 40 | AS Maintal Dörnigheim – L 3195 – L 3268 – B 8 – AS Maintal Bischofsheim   |

## Fahrtrichtung Mönchhofdreieck – Viernheimer Dreieck



|      |   |
|------|---|
| U 77 | AS Rüsselsheim Ost – (abfahren auf die B 486 und in Gegenrichtung wieder auf die A 67) – A 67 – Mönchhofdreieck – A 3 (Rampe Frankfurt) – Frankfurter Kreuz (A 5) Rampe Darmstadt |
| U 79 | AS Büttelborn – B 42 – AS Weiterstadt (A 5) Rampe Darmstadt   |
| U 40 | AS Pfungstadt – B 426 – B 44 – L 3112 – AS Gernsheim  |
| U 42 | AS Gernsheim – L 3112 – Hähnlein – B 3 – Zwingenberg – K 67 – AS Zwingenberg (A 5) Rampe Heidelberg   |
| U 44 | AS Lorsch – B 47 – AS Bensheim (A 5) Rampe Heidelberg   |
| U 46 | AS Lorsch – B 47 – Bürstadt (Umgehung) – B 44 – Lampertheim – B 44 – AS Mannheim Sandhofen (A 6) Rampe Saarbrücken  |

## Fahrtrichtung Viernheimer Dreieck - Mönchhofdreieck



|      |   |
|------|---|
| U 1  | AS Mannheim Sandhofen (A 6) – B 44 – Lampertheim – B 44 – Bürstadt (Umgehung) – B 47 – AS Lorsch (Rampe Darmstadt)  |
| U 3  | AS Lorsch – B 47 – AS Bensheim (A 5) Rampe Darmstadt  |
| U 5  | AS Gernsheim – L 3112 – B 426 – B 426 (neu) – AS Pfungstadt   |
| U 94 | AS Büttelborn – B 42 – AS Weiterstadt – A 5 Frankfurter Kreuz (A 3) Rampe Köln  |
| U 96 | AS Rüsselsheim Ost – B 486 – Vitrolles-Ring – Wageninger Straße – Industriestraße – B486 – AS Langen/Mörfelden – A 5 – Frankfurter Kreuz (A 3) Rampe Köln |

## Fahrtrichtung Wiesbaden – Mainspitzdreieck



- U 4 AS Mainz-Kastel – B 455 (Boelckestraße) – Kastel (Ludwigsplatz – Ludwigsrampe) – B 40 (Brückenkreisel – Eisenbahnstraße – Philippsring) – B 40 – Kostheim (Hochheimer Straße) – B 40 – AS Hochheim Süd
- U 6 AS Hochheim Süd – B 40 – Kostheim (Hochheimer Straße) – B 43 (Kostheimer Landstraße – Hauptstraße) – B 43 – Gustavsburg (Darmstädter Landstraße) – B 43 – AS Gustavsburg

## Fahrtrichtung Mainspitzdreieck - Wiesbaden



- U 7 AS Gustavsburg – B 43 – Gustavsburg (Darmstädter Landstraße) – B 43 – Kostheim (Hauptstraße) – B 40 (Hochheimer Straße) – B 40 – AS Hochheim Süd
- U 9 AS Hochheim Süd – B 40 – Kostheim (Hochheimer Straße) – B 40 – Kastel (Philippsring – Eisenbahnstraße – Brückenkreisel) – B 455 (Boelckestraße) – B 455 – AS Mainz-Kastel

**BAB A60, keine Autobahnbedarfsumleitungen**

**BAB A480, keine Autobahnbedarfsumleitungen**

**BAB A485, keine Autobahnbedarfsumleitungen**

**BAB A643, keine Autobahnbedarfsumleitungen**

**BAB A648, keine Autobahnbedarfsumleitungen**

**BAB A659, keine Autobahnbedarfsumleitungen**

**BAB A661, keine Autobahnbedarfsumleitungen**

**BAB A672, keine Autobahnbedarfsumleitungen**